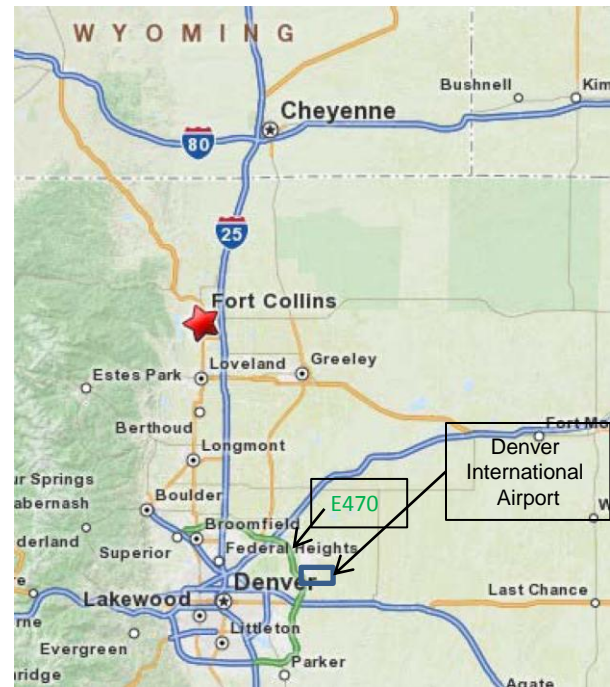
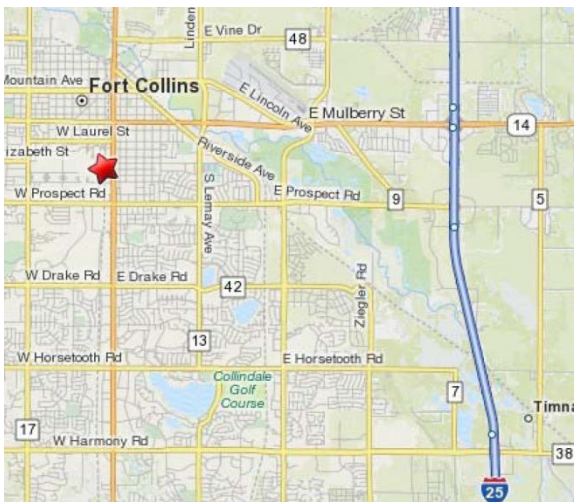


# Directions to CSU Sunday Symposium, A203 Clark

Map 1: DIA to Fort Collins: Leave DIA and catch E470 North (signposted to Fort Collins). Turn North on I25 in about 17 miles and remain on I25 to Fort Collins, Prospect Road exit.

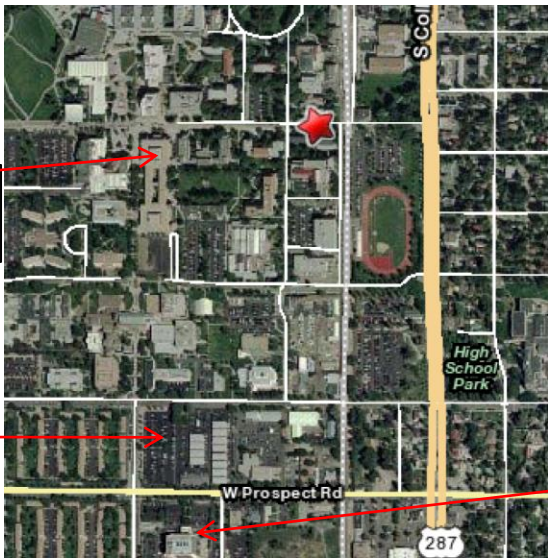


Map 2: Exit I25 onto Prospect Street and head west. There are traffic lights at the major cross-roads including Lemay Ave. and College Avenue (orange road near star). Go past College Avenue and cross the railroad tracks. At next light (Center Ave) turn right. And park on the first level of the multistory parking garage. Note Your space number and pay \$1/hr at the machines as you exit for the time you will be parked.



Clark Building  
A Wing

Multistory  
Parking  
Garage



Map 3. Walk north out of Parking garage and Continue on the pedestrian walkway that is a continuation of Center Ave. Clark Building is about two blocks north.

Location of University  
Park Hilton Hotel